Approved For Release 2000/06/02 : CIA-RDP78-05867A000401380006-8

PHOTO NO. 879400 | LOT NO. R 5869 | FLT REFERENCE C | LATITUDE 56 5 N | LONGITUDE 24 06 E

COUNTRY USSR | PROVINCE

AREA NO	SUBJECT	SUBJECT	SUBJECT	SUBJECT	SUBJECT	SUBJECT	SUBJECT	SUBJECT
D153N	AG6	AHC	AL2	AL3	ALA			

RIGA [3] EISENHIGHWAY [10] BOAT [13] HARBOUR LINE [20]

HIPYARD [23] MILGRAVIS [30]

Milgravis

Pt 14 of 14 pt. series, See CIA 879387-879400

(25, 30)

25X1A [redacted]

DATE OF PHOTO			TYPE	QUALITY	CLASS	NO. OF CARDS
4 Nov	6	2	3	2	B	5

CLASSIFICATION SECRET/NO FOREIGN DISSEM | CATEGORIED BY WH

Approved For Release 2000/06/02 : CIA-RDP78-05867A000401380006-8

PHOTO ANALYSIS REPORT

GPO : 1963 O - 661831

Approved For Release 2000/06/02 : CIA-RDP78-05867A000401380006-8

PHOTO NO. 879401 | LOT NO. R 5868 | NAV REFERENCE C | LATITUDE 59 05 N | LONGITUDE 33 28 E

COUNTRY USSR | PROVINCE

AREA NO	SUBJECT	SUBJECT	SUBJECT	SUBJECT	SUBJECT	SUBJECT	SUBJECT	SUBJECT
D0051N	ALB	988	984					

SALNY Y, OSTROV 13 LIGHT 20
WITH 23 SMALL RADAR SC 60
ANNER 43

↘ ON ROOF.

(3, 21, 30)

25X1A

[redacted]

DATE OF PHOTO	TYPE	QUALITY	CLASS	NO. OF CARDS
early Oct 62	4	1	B	3

CLASSIFICATION SECRET/NO FOREIGN DISSEM | CATEGORIES WH

Approved For Release 2000/06/02 : CIA-RDP78-05867A000401380006-8

PHOTO ANALYSIS REPORT (#1)

Approved For Release 2000/06/02 : CIA-RDP78-05867A000401380006-8

PHOTO NO 879402 | LOT NO R 5868 | MAP REFERENCE C | QUADRANT 69 08 N | LONGITUDE 33 28 E

COUNTRY USSR | PROVINCE

AREA NO	SUBJECT	SUBJECT	SUBJECT	SUBJECT	SUBJECT	SUBJECT	SUBJECT	SUBJECT
DOOSIN	D2C	AMI	AIN					

SALNYY OST ROV COAST

LINE GATURE

NOTE SMALL MAST ~~at~~ POSSIBLE POL DUMP left at ~~right~~

Pt ② of 5pt pan. See CIA ——— Illus ———

(~~illegible~~ (1, 23, 29, 30)) 25X1A

DATE OF PHOTO			TYPE	QUALITY	CLASS	NO. OF CUBES	SCALE OR PHOTO PLAN
EARLY ~~MAY~~ OCT	6	2	4	1	B	3	[redacted]

CLASSIFICATION SECRET/NO FOREIGN DISSEM | CAPTURED BY U.S.

Approved For Release 2000/06/02 : CIA-RDP78-05867A000401380006-8

PHOTO INTERPRETATION REPORT (# 2)

Approved For Release 2000/06/02 : CIA-RDP78-05867A000401380006-8

PHOTO NO. | LOT NO. R 5868 | ALT REFERENCE C | LATITUDE 69 08N | LONGITUDE 33 28E

COUNTRY ~~RUSSIA~~ USSR | PROVINCE

AREA NO.	SUBJECT	SUBJECT	SUBJECT	SUBJECT	SUBJECT	SUBJECT	SUBJECT	SUBJECT
DOOSIN	D2C	AMI	AM9					

SALNYY OSTROV TRUCK
WITH TAL COMMO MAS
T

pic of spt pos. See CIA — Hqtrs

(23,29,30) 25X1A

[redacted]

DATE OF PHOTO			TYPE	QUALITY	CLASS	NO. OF CARDS
EARLY ~~SEP~~ Oct	6	2	4	1	B	3

CLASSIFICATION: SECRET/NO FOREIGN DISSEM | CAPTIONED BY: WLH

Approved For Release 2000/06/02 : CIA-RDP78-05867A000401380006-8

PHOTO ANALYSIS REPORT (3)

GPO: 1963 O - 667433

Approved For Release 2000/06/02 : CIA-RDP78-05867A000401380006-8

PHOTO NO. 879404 | LOT NO. R5868 | MAP REFERENCE C | LATITUDE 69 05 N | LONGITUDE 33 30 E

COUNTRY USSR | PROVINCE

AREA NO.	SUBJECT	SUBJECT	SUBJECT	SUBJECT	SUBJECT	SUBJECT	SUBJECT	SUBJECT
D 0051 N	D2C	AM1						

SALNY YOSTROV COMS 7--

LINE ~~ATTACK~~

(Photo trailer in center)

Pt (3) of 5 pt pan. See CIA — thru —.

(23, 29, 30)

25X1A

[redacted]

DATE OF PHOTO	TYPE	QUALITY	CLASS	NO. OF CARDS
EARLY Oct 6 2	4	2	B	2

CLASSIFICATION SECRET / NO FOREIGN DISSEM | CAPTION CORR.

Approved For Release 2000/06/02 : CIA-RDP78-05867A000401380006-8

PHOTO ANALYSIS (84)

GPO : 1963 O - 697633

Approved For Release 2000/06/02 : CIA-RDP78-05867A000401380006-8

PHOTO NO. 879405 | LOT NO. R5868 | 69 CSA | LONGITUDE 33 38E

COUNTRY USSR | PROVINCE

AREA NO D205IN | SUBJECT D2C

SALNYY 05 TROV COAST

LINE,

Pl(4) of 5 pt. pen. See CIA — Hdqs —

(29, 30)

25X1A [redacted]

DATE OF PHOTO			TYPE	QUALITY	CLASS	NO. OF CARDS
EARLY Oct	6	72	4	2	B	1

CLASSIFICATION SECRET/NO FOREIGN DISSEM | CAPTIONED BY WH.

Approved For Release 2000/06/02 : CIA-RDP78-05867A000401380006-8

PHOTO ANALYSIS REPORT (#5)

GPO : 1963 O - 847633

Approved For Release 2000/06/02 : CIA-RDP78-05867A000401380006-8

PHOTO NO. 879106 | LOT NO. R5808 | FLIGHT REFERENCE C | LATITUDE 69 08 N | LONGITUDE 53 [redacted] E

COUNTRY USSR | PROV. CD

AREA NO. DOSIN | SUBJECT DZC | SUBJECT | SUBJECT | SUBJECT | SUBJECT | SUBJECT | SUBJECT | SUBJECT

SALNYY OSTROV CHASTI

LINE [redacted]

Pl (5) of 5pl pan. See CIA ——— Hdqtrs ———.

(21,30)

25X1A [redacted]

BASE OF PHOTO	TYPE	QUALITY	CLASS	NO. OF CARDS
early Oct 62	4	2	B	1

CLASSIFICATION SECRET/NO FOREIGN DISSEM | CAPTIONED BY DH.

PHOTO ANALYSIS REPORT (#6)

Approved For Release 2000/06/02 : CIA-RDP78-05867A000401380006-8

GPO : 1963 O - 681931

Approved For Release 2000/06/02 : CIA-RDP78-05867A000401380006-8

PHOTO NO. 879407 | LOT NO. R 55 68 | MAP REFERENCE C | LATITUDE 09 05 N | LONGITUDE 33 28 E

COUNTRY USSR | PROVINCE

AREA NO. DOSIN | SUBJECT AMA | SUBJECT 994 | SUBJECT ALB | SUBJECT | SUBJECT | SUBJECT | SUBJECT | SUBJECT

SALNYY 05 7- ROV. 15 STRUC 20

TURE 25 WITH 30 FOG 35 HORN, 40

MALL 45 CROSS 50

probable

5 ± HOME TALK antennas.

Pt ① if 3 pt set. See CIP (5) & (9).

(23, 29, 30)

25X1A

[redacted]

DATE OF PHOTO			TYPE	QUALITY	CLASS	NO. OF CARDS
early Oct	6	2	4	1	B	3

CLASSIFICATION: SECRET/NO FOREIGN DISSEM

CAPTIONED BY: WH

Approved For Release 2000/06/02 : CIA-RDP78-05867A000401380006-8

PHOTO ANALYSIS REPORT (#87)

GPO : 1962 O - 647833

Approved For Release 2000/06/02 : CIA-RDP78-05867A000401380006-8

PHOTO NO. 879408 | LOT NO. R 5868 | MAP REFERENCE | LATITUDE 69 05N | LONGITUDE 33 28E

COUNTRY USSR | PROVINCE

AREA OR DOSIN | SUBJECT AM 7 | SUBJECT 994 | SUBJECT ALB | SUBJECT | SUBJECT | SUBJECT | SUBJECT | SUBJECT

SALNY Y OSTROV HOME

TALK RADAR CORNER

FLECTOR

Left to right:

HOME TALK and unidentified structure, possibly a navigation aid.

pt (2) of 3 pt. series. See CIA (1) & (a)

(23, 29, 30)

25X1A

[redacted]

DATE OF PHOTO			TYPE	QUALITY	CLASS	NO. OF CARDS
early Oct	6	2	4	1	B	3

CLASSIFICATION SECRET FOREIGN DISS | CATEGORY WH

Approved For Release 2000/06/02 : CIA-RDP78-05867A000401380006-8

PHOTO ANALYSIS REPORT (#8)

GPO : 1963 O - 661623

Approved For Release 2000/06/02 : CIA-RDP78-05867A000401380006-8

PHOTO NO. 879409 | LOT NO. R5868 | MAP REFERENCE C | LATITUDE 69 08 N | LONGITUDE 33 28 E

COUNTRY USSR | PROVINCE

AREA NO. D05N | SUBJECT AMP | SUBJECT 794 | SUBJECT ALB | SUBJECT | SUBJECT | SUBJECT | SUBJECT | SUBJECT

SALNY Y, OBJ TRUCTURE

± UNI STRUCTURE, L

NAVAID

Unidentified possible navigation aid.

Pt (3) of 5pt sets. See CIA (1) & (5)

(23, 25, 30)

25X1A

[redacted]

DATE OF PHOTO	TYPE	QUALITY	CLASS	NO. OF CARDS
early Oct 62	4	2	B	3

CLASSIFICATION SECRET NO FOREIGN DISS

CAPTIONED BY

Approved For Release 2000/06/02 : CIA-RDP78-05867A000401380006-8

PHOTO ANALYSIS REPORT (#9)

GPO : 1963 O - 661693

Approved For Release 2000/06/02 : CIA-RDP78-05867A000401380006-8

PHOTO NO. 879410 | LOI NO. R 5868 | MAP REFERENCE C | LATITUDE 69 08 N | LONGITUDE 33 25 E

COUNTRY USSR | PROVINCE

AREA NO. DOSIN | SUBJECT AM9 | SUBJECT 994 | SUBJECT ALB | SUBJECT | SUBJECT | SUBJECT | SUBJECT | SUBJECT

BALNYY OSTROV 15 STRUC 20
THREE WITH FOG HORN 30 5
MALL 35 CROSS 40 5.

probable

½ HOME TALK antennas.
Pt. D of pen. See CIA (11)
See also CIA (#7)

(33 24 30)

25X1A

[redacted]

DATE OF PHOTO			TYPE	QUALITY	CLASS	NO. OF COPIES
early Oct	6	2	4	1	B	3

CLASSIFICATION SEC/NO FOREIGN DISS | CATEGORY BY WH

Approved For Release 2000/06/02 : CIA-RDP78-05867A000401380006-8

PHOTO ANALYSIS REPORT (#10)

GPO : 1963 O - 841631

Approved For Release 2000/06/02 : CIA-RDP78-05867A000401380006-8

PHOTO NO 879411 | LOT NO. R 5868 | MAP REFERENCE C | LATITUDE 69 05 N | LONGITUDE 33 28 E

COUNTRY USSR | PROVINCE

AREA NO D 05 I N | SUBJECT AM 1 | SUBJECT 914 | SUBJECT ALB | SUBJECT | SUBJECT | SUBJECT | SUBJECT | SUBJECT

SALNYY OSTROV (15) HOME (30)

TALIK (33) RADAR CORNER (60) RE

FLECTOR, (45) (30)

Left to right:

and HOME TALIC, ~~and unidentified~~ structure, ~~possibly a navigation~~ ~~mark~~ Fl (2) of opt pair. See CIA (#10)

~~See~~ See CIA (#12) for stereo pair.

(23, 29, 30)

25X1A [redacted]

DATE OF PHOTO			TYPE	QUALITY	CLASS	NO. OF CLICHÉS
Early Oct	6	2	4	1	B	3

CLASSIFICATION SEC/NO FOREIGN DISS | CATALOGED BY Wt

Approved For Release 2000/06/02 : CIA-RDP78-05867A000401380006-8

PHOTO ANALYSIS REPORT (#11)

Approved For Release 2000/06/02 : CIA-RDP78-05867A000401380006-8

PHOTO NO. 573412 | LOI NO. R 5 8 6 B | MAP REFERENCE C | LATITUDE 64 08 N | LONGITUDE 33 28 E

COUNTRY USSR | PROVINCE

AREA NO. DO.SI N | SUBJECT AM 1 | SUBJECT 994 | SUBJECT 4LB | SUBJECT | SUBJECT | SUBJECT | SUBJECT | SUBJECT

SALNY Y OBTRGV 12 HOME 20

TALK 23 RADAR 30 CORNER 33 RE 40

FLECTOR, 43

Left to right:

HOME TALK, and unidentified structure, possibly a navigation aid.

See CIA (#11) for stereo pr. (23, 24, 30)

25X1A

[redacted]

DATE OF PHOTO	TYPE	QUALITY	CLASS	NO. OF CARDS
early Oct 62	4	1	B	3

CLASSIFICATION SECRET NO FOREIGN DISS | CAPTIONED BY WLS.

FORM NO. 174 USE PREVIOUS EDITIONS | PHOTO INTERPRETATION REPORT (#12)

GPO: 1962 O - 661633

Approved For Release 2000/06/02 : CIA-RDP78-05867A000401380006-8

Approved For Release 2000/06/02 : CIA-RDP78-05867A000401380006-8

PHOTO NO. 879413 | LOT NO. L 1520 | MAP REFERENCE C | LATITUDE 27 02N | LONGITUDE 88 16 E

COUNTRY INDIA | PROVINCE (ASSAM) HAC 553 B

AREA NO. SU | SUBJECT DID | SUBJECT AHM | SUBJECT | SUBJECT | SUBJECT | SUBJECT | SUBJECT | SUBJECT | SUBJECT

DARJEELING (NR) TEA

TERRACES

(4,28)

STATINTL

DATE OF PHOTO	TYPE	QUALITY	CLASS	NO. OF CARDS	SOURCE OF PHOTOGRAPH
5 8	4	2	4	2	[redacted]

CLASSIFICATION OUO | CATEGORIED BY WKG

FORM NO. 194 PHOTO ANALYSIS REPORT

Approved For Release 2000/06/02 : CIA-RDP78-05867A000401380006-8

Approved For Release 2000/06/02 : CIA-RDP78-05867A000401380006-8

PHOTO NO. 879414 | LOI NO. L 1520 | MAP REFERENCE C | LAT/PUC 27 02 N | LONGITUDE 88 16 E

CODE-GEO | PROVINCE (ASSOM) WAC 553.B

AREA NO. INDIA

SUBJECT 5 4 | SUBJECT AHM | SUBJECT C 3 4 | SUBJECT C 6 2 | SUBJECT D I D | SUBJECT | SUBJECT | SUBJECT | SUBJECT

DARJEELING TEA PLAN

TATION

(1,7,24)

DATE OF PHOTO	TYPE	QUALITY	CLASS	NO. OF CARDS	SOURCE OF PHOTOGRAPH
5 8	4	2	4		[redacted] STATINTL

CLASSIFICATION: OUO | CAPTIONED BY: [redacted]

Approved For Release 2000/06/02 : CIA-RDP78-05867A000401380006-8

Approved For Release 2000/06/02 : CIA-RDP78-05867A000401380006-8

PHOTO NO. 87915 | LO* NO. M4159 | MAP REFERENCE C | LATITUDE 27 02N | LONGITUDE 88 16E

COUNTRY INDIA | PROVINCE (ASSAM) WAC S-53 B

AREA NO. STK | SUBJECT DIO | SUBJECT CY3 | SUBJECT DIV | SUBJECT | SUBJECT | SUBJECT | SUBJECT | SUBJECT

DARJEELING (NR) LOOK

NG WEST 70 SING ALE R

IOGE, NEPAL - INDIA BORDER,

(1, 8)

STATINTL [redacted]

DATE OF PHOTO			TYPE	QUALITY	CLASS	NO. OF CARDS
AUG	5	8	3	2	4	3

CLASSIFICATION O&O | CATEGORIED BY WRB

Approved For Release 2000/06/02 : CIA-RDP78-05867A000401380006-8

PHOTO ANALYSIS REPORT

GPO 910791

Approved For Release 2000/06/02 : CIA-RDP78-05867A000401380006-8

PHOTO NO. 879116 | LOT NO. N 4159 | MAP REFERENCE A C | LATITUDE 27 07 N | LONGITUDE 88 00E

COUNTRY INDIA | PROVINCE (SIKKIM) WAC 553 B

AREA NO. 5 W | SUBJECT 042 | SUBJECT 010 | SUBJECT AK2 | SUBJECT 043

SANDAKPHU LKG 13 NW 1 20 N

TO NEPAL 33 FROM 30 VILLAGS

E RO 43 AO 1 30 N HIGHLAND GOES TO PHALUT.

(1, 25 X 8)

STATINTL

DATE OF PHOTO			TYPE	QUALITY	CLASS	NO. OF CARDS	SOURCE
AUG	5	8	4	2	4	4	[redacted]

CLASSIFICATION SEC | CATEGORY 244

Approved For Release 2000/06/02 : CIA-RDP78-05867A000401380006-8

PHOTO ANALYSIS REPORT

GPO 910791

Approved For Release 2000/06/02 : CIA-RDP78-05867A000401380006-8

PHOTO NO 879417 | LOT NO M4159 | MAP REFERENCE NIS G42 | LATITUDE 27 03 N | LONGITUDE 88 26 E

COUNTRY INDIA | PROVINCE (SIKKIM) | SUBJECT IURC 533 B

AREA NO TH | SUBJECT 048 | SUBJECT AKU | SUBJECT 010 | SUBJECT 036

MANGWA (NR) EAST TARR 1

VATHANGI CONFLUENCE W 1

LOWER LEFT

THANGI RIVER, LOOKING NORTH.

LAND ON LEFT SIKKIM; RIGHT, INDIA. ROAD AT RIGHT HORIZONTALE

(1, 28, 24)

DATE OF PHOTO			TYPE	QUALITY	COPIES	NO. OF CARDS	SOURCE OF PHOTOGRAPH
AUG	5	8	4	2	4	4	[redacted] STATINTL

CLASSIFICATION OUO | CAPTIONED BY JHS

FORM NO. 174 USE PREVIOUS EDITIONS | PHOTO ANALYSIS REPORT | GPO 918791

Approved For Release 2000/06/02 : CIA-RDP78-05867A000401380006-8

Approved For Release 2000/06/02 : CIA-RDP78-05867A000401380006-8

PHOTO NO. 879115 | LOT NO. R5878 | MAP REFERENCE | LATITUDE | LONGITUDE

COUNTRY: USSR | PROVINCE

AREA NO.	SUBJECT	SUBJECT	SUBJECT	SUBJECT	SUBJECT	SUBJECT	SUBJECT	SUBJECT	SUBJECT
A'	AL 6								

SOVIET PASSENGER SHIP
PORIGORIY ORDZHONIK
IDZE

3
Pt 2 of 4 pt series See CIA — Hum —
(30)

DATE OF PHOTO			TYPE	QUALITY	CLASS	NO. OF CARDS	SOURCE OF PHOTOGRAPH
late	6	1	4	1	P	1	25X1A [redacted]

CLASSIFICATION: CONFIDENTIAL/NO FOREIGN DISSEM | CAPTIONED BY: GUH

Approved For Release 2000/06/02 : CIA-RDP78-05867A000401380006-8

PHOTO ANALYSIS REPORT

Approved For Release 2000/06/02 : CIA-RDP78-05867A000401380006-8

PHOTO NO. 87919 | LOT NO. R 5878 | KAP REFERENCE | LATITUDE | LONGITUDE

COUNTRY USSR | PROVINCE

AREA NO. N | SUBJECT AL 6

SOVIET PASSENGER SHIP

PGRIGORIY ORDZHONIKIDZE

(BEING EXAMINED BY DOCKERS)

pt 2 of 3 pt series See CIA - Hist

(30)

25X1A

DATE OF PHOTO	TYPE	QUALITY	CLASS	NO. OF CARDS	SOURCE OF PHOTOGRAPH
late 61	2	1	P	1	[redacted]

CLASSIFICATION: CONFIDENTIAL/NO FOREIGN DISSEM | CAPTIONED BY: WH

Approved For Release 2000/06/02 : CIA-RDP78-05867A000401380006-8

PHOTO ANALYSIS REPORT

GPO : 1963 O - 661633

Approved For Release 2000/06/02 : CIA-RDP78-05867A000401380006-8

PHOTO NO. 879420 | LOT NO. R 5878 | MAP REFERENCE | LATITUDE | LONGITUDE

COUNTRY USSR | PROVINCE

AREA NO.	SUBJECT	SUBJECT	SUBJECT	SUBJECT	SUBJECT	SUBJECT	SUBJECT	SUBJECT
N	AL 6							

SOVIET PASSENGER SHIP

FERIGORI ORDZHONIKIDZE

P (3) of Xp. See CIR ___ Hum ___

(30)

DATE OF PHOTO	TYPE	QUALITY	CLASS	NO. OF CARDS	SOURCE OF PHOTOGRAPH
late 6 1	24	i	P	1	25X1A [redacted]

CLASSIFICATION: DEPARTMENT OF STATE/NO FOREIGN DISSEM

CAPTIONED BY: WB

Approved For Release 2000/06/02 : CIA-RDP78-05867A000401380006-8

Approved For Release 2000/06/02 : CIA-RDP78-05867A000401380006-8

PHOTO NO. 879421 | LOT NO. R 5 3 3 | MAP REFERENCE C | LATITUDE 22 - 35 N | LONGITUDE 83 - 57 W

COUNTRY Cuba | PROVINCE —

AREA NO.	SUBJECT	SUBJECT	SUBJECT	SUBJECT	SUBJECT	SUBJECT	SUBJECT	SUBJECT
12E	11GJ							

WOOD-TREATING PLANT

USED TO PRESSURE TREAT LUMBER FOR TUNNEL-TYPE COPPER MINE.

17

DATE OF PHOTO	TYPE	QUALITY	CLASS	NO. OF CARDS
Jan 55	3	1	U	1

CLASSIFICATION Dup | CAPTIONED BY GP

[redacted]

STATINTL

Approved For Release 2000/06/02 : CIA-RDP78-05867A000401380006-8

PHOTO ANALYSIS REPORT

GPO 818791

Approved For Release 2000/06/02 : CIA-RDP78-05867A000401380006-8

PHOTO NO. 879422 | LOT NO. R5883 | MAP REFERENCE C | LATITUDE 22-35N | LONGITUDE 83-57W

COUNTRY Cuba | PROVINCE —

AREA NO. 12E | SUBJECT AGJ

MATAHAMBRE PROFILE

TREATED LUMBER FOR

TUNNEL-TYPE COPPER MINE.

18

DATE OF PHOTO			TYPE	QUALITY	CLASS	NO. OF CARDS
Jan.	5	5	3	1	4	1

CLASSIFICATION Ono | CAPTIONED BY gp

STATINTL [redacted]

Approved For Release 2000/06/02 : CIA-RDP78-05867A000401380006-8

GPO 918791

ILLEGIB
Approved For Release 2000/06/02 : CIA-RDP78-05867A000401380006-8



Approved For Release 2000/06/02 : CIA-RDP78-05867A000401380006-8

Approved For Release 2000/06/02 : CIA-RDP78-05867A000401380006-8

PHOTO NO 879124 | LOT NO R5883 | MAP REFERENCE C | LATITUDE/LONGITUDE 22-35N 83-57W

COUNTRY Cuba | PROVINCE —

AREA NO 12E | SUBJECT AGJ

MATAHAMBRE PB RESERVE
TREATED LUMBER FOR
TUNNEL-TYPE COPPER MINE.

STATINTL

[redacted]

18

DATE OF PHOTO		TYPE	QUALITY	CLASS	NO OF CARDS
Jan.	55	3	1	4	1

CLASSIFICATION Oro | CAPTIONED BY JP

PHOTO ANALYSIS REPORT

GPO 910791

Approved For Release 2000/06/02 : CIA-RDP78-05867A000401380006-8

Approved For Release 2000/06/02 : CIA-RDP78-05867A000401380006-8

PHOTO NO. 87942 | LOT NO. R5113 | MAP REFERENCE C | LATITUDE 22-35N | LONGITUDE 83-57W

COUNTRY Cuba | PROVINCE —

AREA NO	SUBJECT	SUBJECT	SUBJECT	SUBJECT	SUBJECT	SUBJECT	SUBJECT	SUBJECT
12E	AGT							

BATTALION BASE PREFIXED TO NUMBER FOR TOPOGRAPHIC NAME-TYPE COPPER MINE.

(a)

STATINTL [redacted]

DATE OF PHOTO		TYPE	QUALITY	CLASS	NO. OF CARDS
5	5	3	1	4	1

CLASSIFICATION Unc | CAPTIONED BY JP

Approved For Release 2000/06/02 : CIA-RDP78-05867A000401380006-8

PHOTOGRAPHIC INTERPRETATION REPORT

GPO 919791

Approved For Release 2000/06/02 : CIA-RDP78-05867A000401380006-8

PHOTO NO 879426 | VOL NO R5883 | MAP REF SERIES C | LATITUDE 22-35N | LONGITUDE 83-57W

COUNTRY Cuba | PROVINCE —

AREA NO 12E | SUBJECT AGT | SUBJECT | SUBJECT | SUBJECT | SUBJECT | SUBJECT | SUBJECT | SUBJECT

MATAHAMBRE PRETTY

TREATED LUMBER FOR

NNFL-TYPE COPPER MINE.

18

DATE OF PHOTO			TYPE	QUALITY	CLASS	NO. OF CARDS
Jan.	5	5	3	1	4	1

CLASSIFICATION O/O | CATALOGED BY JP

STATINTL

[redacted]

Approved For Release 2000/06/02 : CIA-RDP78-05867A000401380006-8

PHOTO ANALYSIS REPORT

GPO 919791

Approved For Release 2000/06/02 : CIA-RDP78-05867A000401380006-8

PHOTO NO. 879427 | LOT NO. R1870 | NEG REFERENCE C | DATE 4/13/N | LOCATION 2521E

COUNTRY Bulgaria | PROVINCE KHASKOVO

AREA NO.	SUBJECT	SUBJECT	SUBJECT	SUBJECT	SUBJECT	SUBJECT	SUBJECT	SUBJECT
3220	AGL	AYC						

KURD ZHAL 1 KUKDZHALI

DATE OF PHOTO 6 4 | TIME 4 2 | QUALITY | CLASS 4 | NO. OF CARDS 2

CLASSIFICATION Ogn | CAPTIONED BY

17 STATINTL [redacted]

FORM 1 Jan 70

Approved For Release 2000/06/02 : CIA-RDP78-05867A000401380006-8

PHOTO ANALYSIS REPORT

610 810781

Approved For Release 2000/06/02 : CIA-RDP78-05867A000401380006-8

PHOTO NO 87428 | LOT NO R5694 | C | 38 [illegible] N | LONGITUDE 121 [illegible] E

COUNTRY CHINA | PROVINCE WAC 38 | B (LIAONING)

AREA NO L | SUBJECT D2W | SUBJECT D23 | SUBJECT D2H | SUBJECT | SUBJECT | SUBJECT | SUBJECT | SUBJECT

DAIREN HARBOR (T)AN-

HIA-TIN AREA.

(T)AKEN AB $HIP PA$$ED THRU CHANNEL BETWEEN MAINLAND & NAN-$AN-$HAN-T'AO (ISLAND). PT 1 & 2 PT PANORAMA. $EE CIA

(2)

25X1A

[redacted]

DATE OF PHOTO	TYPE	QUALITY	CLASS	NO. OF CARDS
24 Jan 64	4	3	3	3

CLASSIFICATION Conf | CATEGORY EB

Approved For Release 2000/06/02 : CIA-RDP78-05867A000401380006-8

PHOTO ANALYSIS REPORT

STAT 818781

Approved For Release 2000/06/02 : CIA-RDP78-05867A000401380006-8

PHOTO NO. 879429 | LOI NO. A 37 24 | | | LONGITUDE 40

COUNTRY China | PROVINCE Kwangsi Province

AREA NO. 6 | SUBJECT D2W | SUBJECT D23 | SUBJECT D2H

D A I R E N H A R B O R (FT) A N - 2

H I A - T ' I N A N E A.

(TAKEN AB SHIP PASSED THRU CHANNEL BETWEEN MAINLAND & NAN-SAN-SHAN-T'AO (ISLAND). Pt 2 of 2 Pt PANORAMA. SEE CIA

(2)

25X1A

[redacted]

DATE OF PHOTO	TYPE	QUANTITY	CLASS	NO. OF CAM
24 Jan 46	4	3	3	3

CLASSIFICATION Conf | CATEGORY REB

Approved For Release 2000/06/02 : CIA-RDP78-05867A000401380006-8

PHOTO ANALYSIS REPORT

GPO 918791

Approved For Release 2000/06/02 : CIA-RDP78-05867A000401380006-8

PHOTO NO. 879430 | TDY NO. R.5674 | LATITUDE 38 N | LONGITUDE 121 40 E

COUNTRY: CHINA | PROVINCE: WAC 381 B (LIAONING)

AREA NO: L | SUBJECT: 3CD | SUBJECT: AL 9

DAIREN HARBOR CH, N

EJE DEFTROYER NO. 204

3.30

DATE OF PHOTO	TYPE	QUALITY	CLASS	NO. OF CARDS
24 Jan 62	4	3	3	

CLASSIFICATION: Conf | CATALOGED BY: FEB

25X1A

[redacted]

Approved For Release 2000/06/02 : CIA-RDP78-05867A000401380006-8

PHOTO ANALYSIS REPORT

GPO 910791

Approved For Release 2000/06/02 : CIA-RDP78-05867A000401380006-8

PHOTO NO: 579431 | LOT NO: R 5694 | LAT/LONG: NIS 38 53 N | LONGITUDE: 121 49

COUNTRY: CHINA | PROVINCE: MAC 381 B (LIAONING)

AREA NO: L | SUBJECT: D2C

NAN-SAN-SHAN-TAO (I $.)

DALIEN PORT AREA

2

DATE OF PHOTO	TYPE	QUALITY	CLASS	NO. OF CARDS
24 Jan 62	4	3	3	1

CLASSIFICATION: Conf

CAPTIONED BY: TEB

25X1A

[redacted]

Approved For Release 2000/06/02 : CIA-RDP78-05867A000401380006-8

PHOTO ANALYSIS REPORT

AJO 916791

Approved For Release 2000/06/02 : CIA-RDP78-05867A000401380006-8

PHOTO NO 879432 | LOT NO K5733 | MAP REFERENCE C | LATITUDE 44 07 N | LONGITUDE 121-57 W

COUNTY Deschutes | PROVINCE —

ACFT NO	SUBJECT	SUBJECT	SUBJECT	SUBJECT	SUBJECT	SUBJECT	SUBJECT	SUBJECT
62C	C14							

1 2 3 4 5 6 7 8 9 10 11 12 13 14 15 16 17 18 19 20

R E V E R S E | K | I T U D E N T

21 22 23 24 25 26 27 28 29 30 31 32 33 34 35 36

D E R A I T O R Y | B L D G | A T | U

37 38 39 40 41 42 43 44 45 46 47 48 49 50

O F | C L E L A N D.

25X1A

[redacted]

BASE OF PHOTO		TYPE	QUALITY	CLASS	NO. OF CARDS
6	2	3	1	3	1

CLASSIFICATION Conf | CAPTIONED BY [illegible]

Approved For Release 2000/06/02 : CIA-RDP78-05867A000401380006-8

PHOTO ANALYSIS REPORT

GPO 918791

Approved For Release 2000/06/02 : CIA-RDP78-05867A000401380006-8

PHOTO NO. 879133 | LOT NO. R5732 | MAP REFERENCE C | LATITUDE 64-09N | LONGITUDE 21-57W

COUNTRY Iceland | PROVINCE —

AREA NO. 62C | SUBJECT C14

REYKJAVIK STUDENT DORMITORY BLDG AT U. OF ICELAND.

25X1A

[redacted]

9

DATE OF PHOTO		TYPE	QUALITY	CLASS	NO. OF CARDS
6	2	3	1	3	1

CLASSIFICATION Conf | CAPTIONED BY JJP

PHOTO ANALYSIS REPORT

690 818781

Approved For Release 2000/06/02 : CIA-RDP78-05867A000401380006-8

Approved For Release 2000/06/02 : CIA-RDP78-05867A000401380006-8

PHOTO NO 879431 | LOT NO R 5 7 3 2 | MAP REFERENCE C | LATITUDE 2 U . 0 0 N | LONGITUDE 2 1 . 5 7 W

COUNTRY Iceland | PROVINCE —

AREA NO 6 2 C | SUBJECT C 14 | SUBJECT | SUBJECT | SUBJECT | SUBJECT | SUBJECT | SUBJECT | SUBJECT

R E V K 3 A U 7 K 10 M A I N 15 B L D G. 20

O F 25 U. O F 30 I C F L A 35 N D. 40

45 | 50 | 55

9

DATE OF PHOTO	TYPE	QUALITY	CLASS	NO. OF CARDS
Jan. 6 2	3	1	3	1

CLASSIFICATION Conf | CAPTIONED BY Jno

25X1A

[redacted]

Approved For Release 2000/06/02 : CIA-RDP78-05867A000401380006-8

PHOTOGRAPHIC INTERPRETATION REPORT

GPO 910791

Approved For Release 2000/06/02 : CIA-RDP78-05867A000401380006-8

PHOTO NO 029435 | LOT NO R5732 | MAP REFERENCE C | LATITUDE 64-09N | LONGITUDE 21-57W

COUNTRY Iceland | PROVINCE —

AREA NO 62C | SUBJECT C 14

REYKJAVIK MAIN BLDG.
OF U. OF ICELAND.

9

DATE OF PHOTO	TYPE	QUALITY	CLASS	NO. OF CARDS
Jan. 62	3	1	3	1

CLASSIFICATION Conf | CAPTIONED BY [redacted]

25X1A

[redacted]

PHOTO ANALYSIS REPORT

GPO 918791

Approved For Release 2000/06/02 : CIA-RDP78-05867A000401380006-8

Approved For Release 2000/06/02 : CIA-RDP78-05867A000401380006-8

PHOTO NO 879436 | LOT NO RS 132 | MAP SHEET NO C | LATITUDE 64.07N | LONGITUDE 21 57W

COUNTRY Iceland | PROVINCE —

AREA NO	SUBJECT	SUBJECT	SUBJECT	SUBJECT	SUBJECT	SUBJECT	SUBJECT	SUBJECT
62C	C14							

RIKISAVIK RESEARCH
INSTITUTE AT U OF ICE
ELAND.

9

DATE OF PHOTO		TYPE	QUALITY	CLASS	NO. OF CARDS
—	62	3	1	3	1

CLASSIFICATION Conf | CAPTIONED BY GJ

25X1A

[redacted]

Approved For Release 2000/06/02 : CIA-RDP78-05867A000401380006-8

PHOTO ANALYSIS REPORT

CPO 010751

Approved For Release 2000/06/02 : CIA-RDP78-05867A000401380006-8

PHOTO NO 879437 | LOT NO R5732 | MAP REFERENCE C | LATITUDE 64-09N | LONGITUDE 21-57W

COUNTRY Iceland | PROVINCE —

AREA NO 62C | SUBJECT C14

REYKJAVIK U. OF ICEL

AND

9

DATE OF PHOTO		TYPE	QUALITY	CLASS	NO. OF CARDS
—	6 2	3	1	3	1

CLASSIFICATION Conf | CAPTIONED BY [illegible]

25X1A

[redacted]

Approved For Release 2000/06/02 : CIA-RDP78-05867A000401380006-8

PHOTO ANALYSIS REPORT

1 Jan 54 174 USE PREVIOUS EDITIONS

RPD 810781

Approved For Release 2000/06/02 : CIA-RDP78-05867A000401380006-8

PHOTO NO. 879138 | LOT NO. A 513 | MAP REFERENCE C | LATITUDE 21 04 N | LONGITUDE 21-57 W

COUNTRY [illegible] | PROVINCE —

AREA NO. 62C | SUBJECT C14

AEVKJAVIX U OF ICE

AND.

9

DATE OF PHOTO	TYPE	QUALITY	CLASS	NO. OF CLOUDS
— 62	3	1	3	1

CLASSIFICATION Conf | CAPTIONED BY [illegible]

25X1A

[redacted]

PHOTO ANALYSIS REPORT

SPO 918781

Approved For Release 2000/06/02 : CIA-RDP78-05867A000401380006-8

Approved For Release 2000/06/02 : CIA-RDP78-05867A000401380006-8

PHOTO NO. 879439 | LOI NO. R5732 | MAP REFERENCE C | LATITUDE 64-09N | LONGITUDE 21-57W

COUNTRY Iceland | PROVINCE —

AREA NO. 62C | SUBJECT C12

REYKJAVIK ROMAN CAT

HOLE CAT HEDRAL

(8)

25X1A

[redacted]

10

DATE OF PHOTO		TYPE	QUALITY	CLASS	NO. OF CARDS
—	62	3	1	3	1

CLASSIFICATION Conf | CAPTIONED BY JJP

PHOTO ANALYSIS REPORT

GPO 810791

Approved For Release 2000/06/02 : CIA-RDP78-05867A000401380006-8

ILLEGIB
Approved For Release 2000/06/02 : CIA-RDP78-05867A000401380006-8



Approved For Release 2000/06/02 : CIA-RDP78-05867A000401380006-8

Approved For Release 2000/06/02 : CIA-RDP78-05867A000401380006-8

PHOTO NO 879441 | LOT NO R1614 | LONGITUDE

COUNTRY Gukovskiy | PROVINCE

AREA NO 27M | SUBJECT 91K | SUBJECT | SUBJECT | SUBJECT | SUBJECT | SUBJECT | SUBJECT

7 Y P E 3 E - 3 2 10 [illegible] 15 [illegible] 20

S T E R 25 [illegible] 30 [illegible] 35 [illegible] 40

I - 45 C U C K [illegible] 50

(CUBAN MARKINGS)

DATE OF PHOTO	TYPE	QUALITY	CLASS	NO. OF CARDS	SOURCE
Sept 62	4 Cof	2	3	20	25X1A [redacted]

CLASSIFICATION | CAPTIONED

GPO 919781

Approved For Release 2000/06/02 : CIA-RDP78-05867A000401380006-8

FORM 174 PHOTO ANALYSIS REPORT

Approved For Release 2000/06/02 : CIA-RDP78-05867A000401380006-8

PHOTO NO. 879442 LOI NO. R 1654 MAP REFERENCE LOCATION LONGITUDE

COUNTRY Czechoslovakia PROVINCE

AREA NO. 27M SUBJECT 97K SUBJECT SUBJECT SUBJECT SUBJECT SUBJECT SUBJECT SUBJECT

TYPE 2-32 TRACK 1 - CZECH (CUBAN MARKING)

DATE OF PHOTO Oct 62 TYPE 4 QUALITY L CLASS 3 NO. OF CARDS 20 SOURCE OF [redacted]

CLASSIFICATION Conf CAPTIONED DR

25X1A

Approved For Release 2000/06/02 : CIA-RDP78-05867A000401380006-8

PHOTO ANALYSIS RECORD

FORM 174 1 Jan 59 PREVIOUS EDITIONS OBSOLETE

GPO 910791

Approved For Release 2000/06/02 : CIA-RDP78-05867A000401380006-8

PHOTO NO. 879443 | LOT NO. R 5071 | MAP REFERENCE | LATITUDE | LONGITUDE

COUNTRY USSR | PROVINCE

AREA NO	SUBJECT	SUBJECT	SUBJECT	SUBJECT	SUBJECT	SUBJECT	SUBJECT	SUBJECT
	N	883	962					

SCIENTIFIC RESEARCH VESSEL AKADEMIK S. V. VILOV

SHIP'S BRIDGE WITH INSTRUMENTS: (1) animometer (2) 4/1 (3) 4/1 ÷ (4) dipole antenna

(4, 30)

25X1A

[redacted]

DATE OF PHOTO			TYPE	QUALITY	CLASS	NO. OF CARDS
April	6	2	2	1	F	2

CLASSIFICATION CONFIDENTIAL FOREIGN DISS | CAPTIONED BY WH

Approved For Release 2000/06/02 : CIA-RDP78-05867A000401380006-8

PHOTO ANALYSIS REPORT

GPO : 1962 O - 661139

Approved For Release 2000/06/02 : CIA-RDP78-05867A000401380006-8

PHOTO NO. 879111 | LOT NO. R 5870 | MAP REFERENCE | LATITUDE | LONGITUDE W

COUNTRY USSR | PROVINCE

AREA NO. N | SUBJECT | SUBJECT | SUBJECT | SUBJECT | SUBJECT | SUBJECT | SUBJECT | SUBJECT

SCIENTIFIC RESEARCH

VESSEL ACADEMIK S. VAVILOV,

NUMBERS INDICATE : (5) COMPARTMENT IN WHICH IS INSTALLED "TYNDALL" TYPE METER & (8) ELECTRIC WINCHES FOR SWEEPING DEVICES.

Pt (2) of 2pt pan See CIA

(4,30)

25X1A

[redacted]

DATE OF PHOTO			TYPE	QUALITY	CLASS	NO. OF CARDS	SOURCE
April	6	2	2	1	F	2	

CLASSIFICATION CONF/NO FOREIGN DISS | CAPTIONED BY WH

Approved For Release 2000/06/02 : CIA-RDP78-05867A000401380006-8

PHOTO ANALYSIS REPORT (4 of 4)

GPO : 1953 O - 947033

Form 10-174 1 June 50 174 USE PREVIOUS EDITIONS

Approved For Release 2000/06/02 : CIA-RDP78-05867A000401380006-8

PHOTO NO. 87945 LOI NO. R 5870 LONGITUDE

COUNTRY USSR PROVINCE

AREA NO N SUBJECT BBB SUBJECT 9C2 SUBJECT SUBJECT SUBJECT SUBJECT SUBJECT SUBJECT

SCIENTIFIC RESEARCH

VGSSEL AKADEMIK S. V A

VILOV.

NUMBERS INDICATE: (4) METER FOR MEASURING LIGHT DIFFUSION, (6) APPARATUS FOR COLLECTING CLEAN FLOOR SAMPLES & (7) ENTRANCE TO RECORDING DEVICES COMPARTMENT.

91 (2) of 2 pl pen 500 CIA

(4,30)

25X1A [redacted]

DATE OF PHOTO	TYPE	QUALITY	CLASS	NO. OF CARDS
April 62	2	1	P	2

CLASSIFICATION FOREIGN DISS CAPTIONED BY WH-

Approved For Release 2000/06/02 : CIA-RDP78-05867A000401380006-8

PHOTO ANALYSIS REPORT (#4)

Approved For Release 2000/06/02 : CIA-RDP78-05867A000401380006-8

873446

Poland

(5-1)

(3.20)

25X1A

[redacted]

Approved For Release 2000/06/02 : CIA-RDP78-05867A000401380006-8

Approved For Release 2000/06/02 : CIA-RDP78-05867A000401380006-8

PHOTO NO. 79447 | LOC NO. R 5774 | MAP REFERENCE | LOCALITY | LONGITUDE

COUNTRY Poland | PROVINCE

AREA NO	SUBJECT	SUBJECT	SUBJECT	SUBJECT	SUBJECT	SUBJECT	SUBJECT	SUBJECT
55M	AU							

CARGO VESSEL WITH LIGHTER ALONGSIDE

SEE CIA

(30)

25X1A

[redacted]

DATE OF PHOTO	TYPE	QUALITY	CLASS	NO. OF CARDS	SOURCE
17 Oct 62	4	2	8	1	

CLASSIFICATION U.S. Secret | CAPTIONED BY

Approved For Release 2000/06/02 : CIA-RDP78-05867A000401380006-8

GPO 910701

Approved For Release 2000/06/02 : CIA-RDP78-05867A000401380006-8

PHOTO NO. 879448 | LOT NO. R 1 STY | LONGITUDE

COUNTRY Poland | PROVINCE

AREA NO. STM | SUBJECT RLV | SUBJECT | SUBJECT | SUBJECT | SUBJECT | SUBJECT | SUBJECT | SUBJECT

CAPE 5 VERT 10 STEEL WORKS 15 20

FACT 25 CLOVER 30 OAK 35 PT 40

OF 45 - PT 50 M

FOR C/A

(30)

25X1A [redacted]

DATE OF PHOTO	TYPE	QUALITY	CLASS	NO. OF CARDS	SOURCE
17 Oct 62	V	2	B	1	

CLASSIFICATION S

CATEGORIED BY

Approved For Release 2000/06/02 : CIA-RDP78-05867A000401380006-8

PHOTO ANALYSIS REPORT

GPO 919791

Approved For Release 2000/06/02 : CIA-RDP78-05867A000401380006-8

PHOTO NO. 879449 | LOT NO. 15574 | MAP REFERENCE | LATITUDE | LONGITUDE

COUNTRY Poland | PROVINCE

AREA NO	SUBJECT	SUBJECT	SUBJECT	SUBJECT	SUBJECT	SUBJECT	SUBJECT	SUBJECT
55M	AC							

CARG 5 VEHICLES 30 WOOL 35 40

45

(Bw)

25X1A

[redacted]

BASE OF PHOTO		TYPE	QUALITY	CLASS	NO. OF CARDS
12 Oct	62	4	2	B	1

CLASSIFICATION Unclassified | CATALOGED BY

Approved For Release 2000/06/02 : CIA-RDP78-05867A000401380006-8

GPO 910791

Approved For Release 2000/06/02 : CIA-RDP78-05867A000401380006-8

PHOTO NO. 679450 | ROLL NO. R5953 | MAP REFERENCE C | LATITUDE 52 31 N | LONGITUDE 13 24 E

COUNTRY GERMANY | PROVINCE BERLIN

AREA NO	SUBJECT	SUBJECT	SUBJECT	SUBJECT	SUBJECT	SUBJECT	SUBJECT	SUBJECT
114M	C43	C06						

BERLIN
ROM

4

6.4

STATINTL

[redacted]

DATE OF PHOTO	TYPE	QUALITY	CLASS	NO. OF CLASS
Nov 61	4	~	4	2

CLASSIFICATION: SECRET | CATEGORIZED BY: [signature]

Approved For Release 2000/06/02 : CIA-RDP78-05867A000401380006-8

FORM NO. 174 USE PREVIOUS EDITIONS — PHOTO ANALYSIS REPORT — CIA-1343 (1-61)

Approved For Release 2000/06/02 : CIA-RDP78-05867A000401380006-8

PHOTO NO. 879451 | LOT NO. R 5953 | MAP REFERENCE C | LATITUDE 52 31 N | LONGITUDE 13 24 E

COUNTRY GERMANY | PROVINCE BERLIN

AREA NO. 1149	SUBJECT CU3	SUBJECT CUD	SUBJECT C4A	SUBJECT C2G	SUBJECT	SUBJECT	SUBJECT	SUBJECT

BERLIN CENTRAL

RECORD

CHAU

(6,7,4)

DATE OF PHOTO	TYPE	QUALITY	CLASS	NO. OF CARDS
Nov 61	V	2	4	4

CLASSIFICATION SECRET

CAPTIONED BY [redacted]

STATINTL

Approved For Release 2000/06/02 : CIA-RDP78-05867A000401380006-8

FORM NO. 174 USE PREVIOUS EDITIONS

PHOTO ANALYSIS REPORT

ILLEGIB
Approved For Release 2000/06/02 : CIA-RDP78-05867A000401380006-8



Approved For Release 2000/06/02 : CIA-RDP78-05867A000401380006-8

Approved For Release 2000/06/02 : CIA-RDP78-05867A000401380006-8

PHOTO NO. 879453 | LOT NO. C1983 | MAP REFERENCE C | LATITUDE 52 31 N | LONGITUDE 13 22 E

COUNTRY GERMANY | PROVINCE BERLIN

AREA NO.	SUBJECT	SUBJECT	SUBJECT	SUBJECT	SUBJECT	SUBJECT	SUBJECT	SUBJECT
114 M	C43	268	C26					

BERLIN CROSSING POINT

6.79

STATINTL

[redacted]

DATE OF PHOTO	TYPE	QUALITY	CLASS	NO. OF CARDS
Nov 62	4	2	4	3

CLASSIFICATION: SECRET | CAPTIONED BY

Approved For Release 2000/06/02 : CIA-RDP78-05867A000401380006-8

FORM NO. 174 USE PREVIOUS EDITION

PHOTO ANALYSIS REPORT

Approved For Release 2000/06/02 : CIA-RDP78-05867A000401380006-8

PHOTO NO. 879454 | LOI NO. C 1947 | MAP REFERENCE C | LATITUDE 49°09'N | LONGITUDE 17°07'E

COUNTRY Czechoslovakia | PROVINCE SLOVAKIA

AREA NO. 3474 | SUBJECT D36 | SUBJECT C14 | SUBJECT C48 | SUBJECT A319 | SUBJECT A9H | SUBJECT RKW | SUBJECT | SUBJECT

BRATISLAVA

SEE CIA —

(2V)

NOTE TV+RADIO TOWER ON HILL IN BG

6.7, 23, 48 (29)

25X1A

[redacted]

DATE OF PHOTO	TYPE	QUANTITY	CLASS	NO. OF CARDS
Feb 6 Feb Mar	6 ~	4 ~	8	6

CLASSIFICATION: [redacted]

CAPTIONED BY [redacted]

FORM NO. 174 USE PREVIOUS EDITIONS

PHOTO ANALYSIS REPORT

Approved For Release 2000/06/02 : CIA-RDP78-05867A000401380006-8

Approved For Release 2000/06/02 : CIA-RDP78-05867A000401380006-8

PHOTO NO. 87945 | LOT NO. | MAP REFERENCE | LATITUDE 3001 N | LONGITUDE 77 49 E

COUNTRY Guatemala | PROVINCE Peten

AREA NO.	SUBJECT	SUBJECT	SUBJECT	SUBJECT	SUBJECT	SUBJECT	SUBJECT	SUBJECT
1	CUB	B 36	AMS	AMIT	CLB	PRW		

NOTE TV & RADIO TOWERS ON HILL IN BG.

CTR V OF 6 PT PANORAMA

SERIES 87941 - 87947

(6, 7, 23, 24, 25)

25X1A

[redacted]

DATE OF PHOTO	TYPE	QUALITY	CLASS	NO. OF CARDS
Aug 68	V	V	B	6

CLASSIFICATION U | CAPTIONED BY R

Approved For Release 2000/06/02 : CIA-RDP78-05867A000401380006-8

ILLEGIB
Approved For Release 2000/06/02 : CIA-RDP78-05867A000401380006-8



Approved For Release 2000/06/02 : CIA-RDP78-05867A000401380006-8

Approved For Release 2000/06/02 : CIA-RDP78-05867A000401380006-8

PHOTO NO. 8794S7 | LOI NO. | [illegible] | LOI LONGITUDE 14956

COUNTRY Czechoslovakia | PROVINCE Bohemia

AREA NO. 127M | SUBJECT CV5 | SUBJECT D36 | SUBJECT AMH | SUBJECT AM9 | SUBJECT AKW | SUBJECT 263 | SUBJECT | SUBJECT

APCAGUE | UNCLTAVA | R L W

VICINITY OF [illegible]

MOSTI OKR, DGG

NOTE TV + RADIO TOWERS ON HILL IN BG.

P 4 of 6-PT Mosaic.

See CIA 8794S4-8794S9

6,7 25,48 25X1A [redacted]

DATE OF PHOTO	TYPE	QUALITY	CLASS	NO. OF CARDS	SOURCE
6 Aug 45	4	2	B	6	

CLASSIFICATION U OF Dense | CATEGORY JT

Approved For Release 2000/06/02 : CIA-RDP78-05867A000401380006-8

FORM NO. 174 1 Jun 54 | PHOTOGRAPHIC ANALYSIS REPORT | GPO : 1943 O - 661683

Approved For Release 2000/06/02 : CIA-RDP78-05867A000401380006-8



Approved For Release 2000/06/02 : CIA-RDP78-05867A000401380006-8

ILLEGIB
Approved For Release 2000/06/02 : CIA-RDP78-05867A000401380006-8



Approved For Release 2000/06/02 : CIA-RDP78-05867A000401380006-8

Approved For Release 2000/06/02 : CIA-RDP78-05867A000401380006-8

PHOTO NO. 879460 | LOC. NO. R 5847 | MAP REFERENCE C | LATITUDE 49°09'N | LONGITUDE 17°07'E

COUNTRY Czechoslovakia | PROVINCE SLOVAKIA

AREA NO.	SUBJECT	SUBJECT	SUBJECT	SUBJECT	SUBJECT	SUBJECT	SUBJECT	SUBJECT
337M	CGZ	226	AND	WB	AAL			

BRATISLAVA

AT 1/8 LAVA

AT 1/8 LAVA. COLDC 81 PANORAMA SECTION

AT 1/8 LAVA. COLDC 81 PANORAMA SECTION

(A) . F 6-P T (B)

NOTE ANTENNAS ON HILL IN LOT 86.

(16,7,23,W)

25X1A

DATE OF PHOTO	TYPE	QUALITY	CLASS	NO. OF CARDS	SOURCE OF PHOTOGRAPH
Mid-Late Aug 61	F	2	B	5	[redacted]

CLASSIFICATION UNF Secret | CONFIRMED BY [illegible]

Approved For Release 2000/06/02 : CIA-RDP78-05867A000401380006-8

FORM NO. 1 JAN 56 174 PHOTO ANALYSIS REPORT

GPO 1962 O - 561633

Approved For Release 2000/06/02 : CIA-RDP78-05867A000401380006-8

PHOTO NO. 879461 | LOI NO. R 1947 | MAP REFERENCE C | LATITUDE 48 09 N | LONGITUDE 17 07 E

COUNTRY Czechoslovakia | PROVINCE SLOVAKIA

AREA NO.	SUBJECT	SUBJECT	SUBJECT	SUBJECT	SUBJECT	SUBJECT	SUBJECT	SUBJECT
3378	C62	C24						

BRAT 1 5 C A V A 10 N 15 T G B 20 R

A 25 A V A 30 (8 C D C 35 5) P T 40

A 3 1 45 6 - A T (3) PANORAMA SEE CIA

(6.7)

DATE OF PHOTO	TYPE	QUALITY	CLASS	NO. OF CARDS	SOURCE OF PHOTOGRAPH
MAR-APR Aug 6 L	4	2	B	2	25X1A [redacted]

CLASSIFICATION Mr. Brown | CATALOGED BY R

Approved For Release 2000/06/02 : CIA-RDP78-05867A000401380006-8

FORM NO. 174 | PHOTO ANALYSIS REPORT | GPO : 1963 O - 697631

ILLEGIB
Approved For Release 2000/06/02 : CIA-RDP78-05867A000401380006-8



Approved For Release 2000/06/02 : CIA-RDP78-05867A000401380006-8

Approved For Release 2000/06/02 : CIA-RDP78-05867A000401380006-8

PHOTO NO 879163 | LOT NO RJ947 | SCALE C | LATITUDE 49°09'N | LONGITUDE 17°07'E

COUNTRY Czechoslovakia | PROVINCE SLOVAKIA

AREA NO	SUBJECT	SUBJECT	SUBJECT	SUBJECT	SUBJECT	SUBJECT	SUBJECT	SUBJECT
3034	Cl 2	Cl 4	AED					

BRATISLAVA

AIRFIELD

4 OF 6 - PANORAMA

See CIA ___ - ___

(6,7,8) 25X1A [redacted]

DATE OF PHOTO	TYPE	QUALITY	CLASS	NO. OF CARDS
MO. LATER 62	4	2	8	3

CLASSIFICATION Unclassified | CAPTIONED BY

Approved For Release 2000/06/02 : CIA-RDP78-05867A000401380006-8

FORM NO 174 | PHOTO ANALYSIS REPORT

Approved For Release 2000/06/02 : CIA-RDP78-05867A000401380006-8

PHOTO NO. 879464 | LOT NO. A 1947 | MAP REFERENCE C | LATITUDE 49 09 N | LONGITUDE 17 07 E

COUNTRY Czechoslovakia | PROVINCE SLOVAKIA

AREA NO	SUBJECT	SUBJECT	SUBJECT	SUBJECT	SUBJECT	SUBJECT	SUBJECT	SUBJECT
3114	CL L	CVS	AED					

BRATISLAVA

DCC CIA

25X1A

[redacted]

DATE OF PHOTO	TYPE	QUALITY	CLASS	NO. OF CARDS
M/J LATE AUG 62	4	2	B	3

CLASSIFICATION SECRET NOFORN | CAPTIONED BY

Approved For Release 2000/06/02 : CIA-RDP78-05867A000401380006-8

PHOTO ANALYSIS REPORT

ILLEGIB
Approved For Release 2000/06/02 : CIA-RDP78-05867A000401380006-8



Approved For Release 2000/06/02 : CIA-RDP78-05867A000401380006-8

Approved For Release 2000/06/02 : CIA-RDP78-05867A000401380006-8

PHOTO 579466 | LOT NO R 5947 | MAP REFERENCE C | LATITUDE 4809N | LONGITUDE 1707E

COUNTRY Czechoslovakia | PROVINCE SLOVAKIA

AREA NO 3-7M | SUBJECT C62 | SUBJECT DUF | SUBJECT D36 | SUBJECT C26 | SUBJECT | SUBJECT | SUBJECT | SUBJECT

BRATISLAVA SW SECTI ON OF CITY. (RIVER) PT ON . OF 7-PT [3] PANORAMA

D.

SEE CIA

(1,6,7,

25X1A [redacted]

DATE OF PHOTO		TYPE	QUALITY	CLASS	NO. OF CARDS
MID-LATE Aug	62	4	2	B	4

CLASSIFICATION

CAPTIONED BY

GPO : 1953 O - 647621

Approved For Release 2000/06/02 : CIA-RDP78-05867A000401380006-8

FORM NO 174 USE PREVIOUS EDITIONS

PHOTO ANALYSIS REPORT

Approved For Release 2000/06/02 : CIA-RDP78-05867A000401380006-8

PHOTO NO. 879467 | LOT NO. R 1947 | MAP REFERENCE C | LATITUDE 49°49'N | LONGITUDE 17°07'E

COUNTRY Czechoslovakia | PROVINCE SLOVAKIA

AREA 3 2 7 M | SUBJECT C 6 | SUBJECT D [illegible] | SUBJECT D 3 | SUBJECT C 26

B R A T [illegible] C A V [illegible] [illegible] [illegible] W [illegible] [illegible] [illegible] [illegible]

O N [illegible] O [illegible] C [illegible] [illegible] [illegible] [illegible] [illegible] [illegible] [illegible]

[illegible] 2 [illegible] [illegible] [illegible] [illegible] [illegible] [illegible] [illegible] PANORAMA

See CIA [illegible] - [illegible]

(1.6.7 [illegible]

25X1A [redacted]

DATE OF PHOTO	TYPE	QUALITY	CLASS	NO. OF CARDS
AUG-LATE AUG 61	4	2	B	4

CLASSIFICATION [illegible] | CAPTION [illegible]

Approved For Release 2000/06/02 : CIA-RDP78-05867A000401380006-8

FORM NO. 174 | PHOTO ANALYSIS REPORT | GPO : 1963 O - 681489

Approved For Release 2000/06/02 : CIA-RDP78-05867A000401380006-8

PHOTO NO 879468 | LOT NO R 1977 | MAP REFERENCE C | LATITUDE | LONGITUDE

COUNTRY | PROVINCE

AREA NO	SUBJECT	SUBJECT	SUBJECT	SUBJECT	SUBJECT	SUBJECT	SUBJECT	SUBJECT

25X1A

DATE OF PHOTO	TYPE	QUALITY	CLASS	NO OF CARDS

CLASSIFICATION | CAPTIONED AT

Approved For Release 2000/06/02 : CIA-RDP78-05867A000401380006-8

FORM 1974 PHOTO ANALYSIS REPORT

Approved For Release 2000/06/02 : CIA-RDP78-05867A000401380006-8

PHOTO 879469 | LOT NO. X1947 | MAP SERIES C | LATITUDE 49°09'N | LONGITUDE 17°07'E

COUNTRY Yugoslavia | PROVINCE SLOVAKIA

AREA	SUBJECT	SUBJECT	SUBJECT	SUBJECT	SUBJECT	SUBJECT	SUBJECT	SUBJECT
327 M	DOF	C6x	D3x	C24				

B A A T 3 1 1 C A V A 13 W 15 E C T 20

B N 23 F C 1 T 30 W 33 C 1 F 40 T

4 0 43 F 7 - 1 50 1 (8) PANORAMA.

FEC CIA

DATE OF PHOTO	TYPE	QUALITY	CLASS	NO. OF CARDS
MIS-LATHAM 6 V	4	-	B	4

CLASSIFICATION: Unclassified | CAPTIONED BY

25X1A [redacted]

Approved For Release 2000/06/02 : CIA-RDP78-05867A000401380006-8

FORM 195 1 Jun 54 | PHOTO ANALYSIS REPORT | GPO : 1953 O - 807833

Approved For Release 2000/06/02 : CIA-RDP78-05867A000401380006-8

PHOTO NO. 879470 | LOT NO. X1947 | MAP REFERENCE C | LATITUDE 4F09N | LONGITUDE 17,07E

COUNTRY Eastern Europe | PROVINCE Slovakia

AREA NO. 327M | SUBJECT D@F | SUBJECT Cl+ | SUBJECT D+ | SUBJECT C24 | SUBJECT | SUBJECT | SUBJECT | SUBJECT

B A I T , K L I V I
. N . 33 C , - 30
S . 43 7 - 30 (3)

See CIA

25X1A

[redacted]

DATE OF PHOTO 6 2 | TYPE V | QUALITY - | CLASS B | NO. OF CARDS 4

CLASSIFICATION | CAPTIONED BY

Approved For Release 2000/06/02 : CIA-RDP78-05867A000401380006-8

FORM NO. 174 1 Jan 54 USE PREVIOUS EDITIONS

PHOTO ANALYSIS REPORT

GPO : 1952 O - 887433

ILLEGIB
Approved For Release 2000/06/02 : CIA-RDP78-05867A000401380006-8



Approved For Release 2000/06/02 : CIA-RDP78-05867A000401380006-8

Approved For Release 2000/06/02 : CIA-RDP78-05867A000401380006-8

PHOTO NO. 579172 | LOT NO. R3947 | MAP REFERENCE C | LATITUDE 49°09'N | LONGITUDE 17°07'E

COUNTRY Czechoslovakia | PROVINCE SLOVAKIA

AREA 3 SUBJECT 3 SUBJECT 3 SUBJECT 3 SUBJECT 3 SUBJECT 3 SUBJECT 3 SUBJECT 3 SUBJECT 3

B R A T 3 1 5 C A V 15 A 5 W 15 5 C C 1 20

O N 25 F C 1 1 30 T (A) 1 V C 2 33 1 40 T

7 0 45 F 7 1 1 50 T (B) PANORAMA

SEE C/A

1,6,7,24

25X1A

[redacted]

DATE OF PHOTO	TYPE	QUALITY	CLASS	NO. OF CARDS
AUG 6	4	V	B	4

CLASSIFICATION S/NF Dunn | CAPTIONED BY

Approved For Release 2000/06/02 : CIA-RDP78-05867A000401380006-8

PHOTO ANALYSIS SECTION

GPO : 1951 O - 847627

Approved For Release 2000/06/02 : CIA-RDP78-05867A000401380006-8

PHOTO NO. 679473 | LOT NO. R3547 | MAP REFERENCE C | LATITUDE 4109N | LONGITUDE 1707E

COUNTRY Czechoslovakia | PROVINCE SLOVAKIA

AREA No. 3-7M | SUBJECT D36 | SUBJECT D0F | SUBJECT Z24 | SUBJECT | SUBJECT | SUBJECT | SUBJECT | SUBJECT

BRATISLAVA, SOUTHWEST PART OF CITY, VIEW TO SOUTHEAST, FROM CASTLE TOWER. SEE CIA

DATE OF PHOTO: Aug 6 | TYPE: 4 | QUALITY: ~ | CLASS: B | NO. OF CARDS: 3

CLASSIFICATION: Secret | CAPTIONED BY:

(1,1,24) 25X1A

[redacted]

Approved For Release 2000/06/02 : CIA-RDP78-05867A000401380006-8

FORM NO. 174 | PHOTO ANALYSIS REPORT

Approved For Release 2000/06/02 : CIA-RDP78-05867A000401380006-8

PHOTO 879474 | LOT NO R 3947 | MAP REFERENCE C | LATITUDE 49 05 N | LONGITUDE 19 07 E

COUNTRY Czechoslovakia | PROVINCE SLOVAKIA

AREA NO 3 0 M | SUBJECT D 3 6 | SUBJECT D 0 F | SUBJECT C 2 4

B A R - | L A V | U R A | S T A N O V A

L R , | T A T R A | S K A | D O L I N A

P O T | O K | O L O | P A N O R A M A

SEE CIA

(1,2,4) ILLEGIB

DATE OF PHOTO	TYPE	QUALITY	CLASS	NO. OF CARDS	SOURCE
AUGUST 1961	-	-	B	3	[redacted]

CLASSIFICATION SECRET | CATEGORY BY

Approved For Release 2000/06/02 : CIA-RDP78-05867A000401380006-8

PHOTO ANALYSIS REPORT

Approved For Release 2000/06/02 : CIA-RDP78-05867A000401380006-8

PHOTO NO. 879476 | LOT NO. R 5891 | MAP REFERENCE C | LATITUDE 34 19 N | LONGITUDE 47 0 E

COUNTRY IRAN | PROVINCE KERMANSHAH

AREA NO	SUBJECT	SUBJECT	SUBJECT	SUBJECT	SUBJECT	SUBJECT	SUBJECT	SUBJECT
615K	300	AHL						

KERMANSHAH (NR) PO P P Y

FIELD.

24

DATE OF PHOTO	TYPE	QUALITY	CLASS	NO. OF CARDS
1 15 1 6 2	4	1	4	1

CLASSIFICATION O.U.O. | CAPTIONED BY

STATINTL [redacted]

SPO 618781

Approved For Release 2000/06/02 : CIA-RDP78-05867A000401380006-8

PHOTOGRAPHIC ANALYSIS REPORT

Approved For Release 2000/06/02 : CIA-RDP78-05867A000401380006-8

PHOTO NO. 879477 | LOT NO. R 5271 | MAP REFERENCE C | LATITUDE 34 19 N | LONGITUDE 47 04 E

COUNTRY IRAN | PROVINCE KERMANSHAH

AREA NO. 615K | SUBJECT AHM | SUBJECT | SUBJECT | SUBJECT | SUBJECT | SUBJECT | SUBJECT | SUBJECT

KERMANSHAH (AR) VINEY

ARD.

24

DATE OF PHOTO	TYPE	QUALITY	CLASS	NO. OF CARDS
FEB 62	4	1	4	1

CLASSIFICATION O.U.O. | CAPTIONED BY [redacted]

STATINTL

PHOTO ANALYSIS REPORT

GPO 918791

Approved For Release 2000/06/02 : CIA-RDP78-05867A000401380006-8

Approved For Release 2000/06/02 : CIA-RDP78-05867A000401380006-8

PHOTO NO	LOT NO	MAP REFERENCE	LATITUDE	LONGITUDE
879478	R 5891	C	3330N	4820E

COUNTRY	PROVINCE
IRAN	Luristan

AREA NO	SUBJECT
715K	2G(1)

K H O R R A M A B A D U. S. A R M Y P O S T.

3

DATE OF PHOTO	TYPE	QUALITY	CLASS	NO. OF CARDS
1151-6 2	4	1	4	1

CLASSIFICATION: O.U.O.

CAPTIONED BY: [illegible]

STATINTL

[redacted]

EPO 918791

PHOTO ANALYSIS REPORT

Approved For Release 2000/06/02 : CIA-RDP78-05867A000401380006-8

Approved For Release 2000/06/02 : CIA-RDP78-05867A000401380006-8

PHOTO NO. 879479 | LOT NO. R 5841 | MAP REFERENCE C | LATITUDE 31 19N | LONGITUDE 48 42E

COUNTRY IRAN | PROVINCE KHUZISTAN

AREA NO. 725K | SUBJECT AKU | SUBJECT C51 | SUBJECT C71

AHVAZ (NP)

NOMAD'S

ROAD TO MOUNTAINS

OF AHVAZ.

8-26

DATE OF PHOTO	TYPE	QUALITY	CLASS	NO OF CARDS
1154-6	4	1	4	3

CLASSIFICATION U.U.O. | CATEGORIES BY

STATINTL

[redacted]

Approved For Release 2000/06/02 : CIA-RDP78-05867A000401380006-8

FORM NO. 174 USE PREVIOUS EDITIONS PHOTO ANALYSIS REPORT STO 918791

Approved For Release 2000/06/02 : CIA-RDP78-05867A000401380006-8

PHOTO NO.	LOT NO	MAP REFERENCE	LATITUDE	LONGITUDE
879480	R 3871	C	3119N	4843E

COUNTRY: IRAN

PROVINCE: KHUZISTAN

AREA NO: R25K

SUBJECT	SUBJECT	SUBJECT	SUBJECT	SUBJECT	SUBJECT	SUBJECT	SUBJECT
AKE	AKC						

AHYA 2 (NE) LOCAN BUS

SERVICE STATION TRUCK TRAN

SPORT HAT, N AF CITY

25

DATE OF PHOTO			TYPE	QUALITY	CLASS	NO. OF CARDS
1151	6	2	4	1	4	2

CLASSIFICATION: O.U.O.

CATALOGED BY:

STATINTL

[redacted]

Approved For Release 2000/06/02 : CIA-RDP78-05867A000401380006-8

PHOTO ANALYSIS REPORT

GPO 910761

Approved For Release 2000/06/02 : CIA-RDP78-05867A000401380006-8

PHOTO NO	LOT NO	MAP REFERENCE	LATITUDE	LONGITUDE
879481	R 5891	C	31 14 N	48 42 E

COUNTRY: IRAN
PROVINCE: KHUZISTAN

AREA NO	SUBJECT	SUBJECT	SUBJECT	SUBJECT	SUBJECT	SUBJECT	SUBJECT	SUBJECT
725K	ARU	CSN						

AHVAZ (NR) FUNCTIONAL PR
DESIGNATION OF NEW TOWNSHIP
CITY

10-28

STATINTL

DATE OF PHOTO	TYPE	QUALITY	CLASS	NO. OF CARDS
1154-6-2	4	1	4	2

CLASSIFICATION: O.U.O.
CAPTIONED BY:

Approved For Release 2000/06/02 : CIA-RDP78-05867A000401380006-8

Form No. 1710 (Will Replace Previous Editions)
PHOTO ANALYSIS REPORT
GPO 910791

Approved For Release 2000/06/02 : CIA-RDP78-05867A000401380006-8

PHOTO NO 879482 | LOT NO R 3391 | MAP REFERENCE C | LATITUDE 31 19N | LONGITUDE 48 42E

COUNTRY IRAN | PROVINCE KHUZISTAN

AREA NO 725K | SUBJECT AKN | SUBJECT | SUBJECT | SUBJECT | SUBJECT | SUBJECT | SUBJECT | SUBJECT

A H V A Z | B R , 2 G E.

25

DATE OF PHOTO	TYPE	QUALITY	CLASS	NO. OF CARDS
1154 6 2	4	1	4	1

CLASSIFICATION O.U.O. | CAPTIONED BY [redacted]

STATINTL

Approved For Release 2000/06/02 : CIA-RDP78-05867A000401380006-8

PHOTO ANALYSIS REPORT

SPO 018791

Approved For Release 2000/06/02 : CIA-RDP78-05867A000401380006-8

PHOTO NO. 879483 | LIST NO. R 3891 | MAP REFERENCE C | LATITUDE 31 19N | LONGITUDE 48 42E

COUNTRY IRAN | PROVINCE KHUZISTAN

AREA NO	SUBJECT	SUBJECT	SUBJECT	SUBJECT	SUBJECT	SUBJECT	SUBJECT	SUBJECT
123K	AKU	C81	C71	ALE				

AHVAZ (NR) BAKTIARI P
EOPLE MOVING DOWN F R
MTN ON RD TO KHORRAMABAD.

28

DATE OF PHOTO	TYPE	QUALITY	CLASS	NO OF CARDS
15 JUN 62	4	1	4	4

CLASSIFICATION U.O. | CAPTIONED BY [redacted]

STATINTL

Approved For Release 2000/06/02 : CIA-RDP78-05867A000401380006-8

PHOTO ANALYSIS REPORT

GPO 918781

Approved For Release 2000/06/02 : CIA-RDP78-05867A000401380006-8

PHOTO NO 879484 | LOT NO R 5891 | MAP REFERENCE NI B | LATITUDE 3127N | LONGITUDE 4804E

COUNTRY IRAN | PROVINCE KHUZISTAN

AREA NO	SUBJECT	SUBJECT	SUBJECT	SUBJECT	SUBJECT	SUBJECT	SUBJECT	SUBJECT
115K	D44	ALG						

HOVEYZEH (NR) SWAMP

NIRAQ1 BORDER

LA9

DATE OF PHOTO	TYPE	QUALITY	CLASS	NO. OF CAPS
11 5Y 6 2	4	1	4	2

CLASSIFICATION U.U.O | CATEGORY BY

STATINTL

[redacted]

Approved For Release 2000/06/02 : CIA-RDP78-05867A000401380006-8

PHOTO ANALYSIS REPORT

SPO 918781

Approved For Release 2000/06/02 : CIA-RDP78-05867A000401380006-8

PHOTO NO. 879485 | LOT NO. R 3891 | MAP REFERENCE WIF | LATITUDE 302SN | LONGITUDE 4812E

COUNTRY IRAN | PROVINCE KHUZISTAN

AREA NO. 725K | SUBJECT AKW | SUBJECT AGI | SUBJECT 3011

KARUN ROAD - E BRIDGE

WC. NO ROAD 1 LEAD TO

THE BRIDGE FROM EITHER

DIRECTION.

28

STATINTL

[redacted]

DATE OF PHOTO	TYPE	QUALITY	CLASS	NO. OF CARDS
11 SEP 68	4	1	4	2

CLASSIFICATION O.U.O. | CATEGORIED BY 4

Approved For Release 2000/06/02 : CIA-RDP78-05867A000401380006-8

PHOTO ANALYSIS REPORT

GPO 919781

Approved For Release 2000/06/02 : CIA-RDP78-05867A000401380006-8

PHOTO NO 879486 | LOT NO R 5391 | MAP REFERENCE C | LATITUDE 3223N | LONGITUDE 4824E

COUNTRY IRAN | PROVINCE Khuzistan

AREA NO 725K | SUBJECT ALP | SUBJECT DDD | SUBJECT AH2 | SUBJECT | SUBJECT | SUBJECT | SUBJECT | SUBJECT

DEZFUL | DAM | COMSTTRUC

TIDN

17-29

DATE OF PHOTO	TYPE	QUALITY	CLASS	NO. OF CARDS
1151-6 R	4	1	4	3

CLASSIFICATION O.C.O. | CAPTIONED BY [redacted]

STATINTL

Approved For Release 2000/06/02 : CIA-RDP78-05867A000401380006-8

PHOTO ANALYSIS SEARCH

GPO 918791

Approved For Release 2000/06/02 : CIA-RDP78-05867A000401380006-8

PHOTO NO. 879487 | LOT NO. R 5891 | MAP REFERENCE C | LATITUDE 33 30 N | LONGITUDE 48 20 E

CO. ENTITY IRAN | PROVINCE LURISTAN

AREA NO. 715K | SUBJECT D38 | SUBJECT 368 | SUBJECT D4u

KHORRAMABAD (AR)

AMWHICH FEEDS STREAM

DEZ R SOUTHERN CITY.

1-39

DATE OF PHOTO	TYPE	QUALITY	CLASS	NO. OF CARDS
1959 6 2	4	1	4	3

CLASSIFICATION O.U.O. | CATALOGUED BY [redacted]

STATINTL

GPO 818791

PHOTO ANALYSIS REPORT

Approved For Release 2000/06/02 : CIA-RDP78-05867A000401380006-8

Approved For Release 2000/06/02 : CIA-RDP78-05867A000401380006-8

PHOTO NO. 879488 | LOT NO. R-5871 | MAP REFERENCE NJP | LATITUDE 3143N | LONGITUDE 5017E

COUNTRY IRAN | PROVINCE KHUZISTAN

AREA NO. 725K | SUBJECT 300 | SUBJECT 336 | SUBJECT AKW | SUBJECT | SUBJECT | SUBJECT | SUBJECT | SUBJECT

DEHDEZ (QR) BRIDGE

OVER KARUN RIVER

ASPEN 3 IDN BRIDGE IN DG.

1-28

DATE OF PHOTO	TYPE	QUALITY	CLASS	NO. OF CARDS
15Y 6 -2	4	1	4	3

CLASSIFICATION O.U.O. | CATEGORY ST

STATINTL

[redacted]

Approved For Release 2000/06/02 : CIA-RDP78-05867A000401380006-8

PHOTO ANALYSIS REPORT

STAT

Approved For Release 2000/06/02 : CIA-RDP78-05867A000401380006-8

PHOTO NO. 879489 | LOT NO. R 5891 | MAP REFERENCE C | LATITUDE 3119N | LONGITUDE 4842E

COUNTRY IRAN | PROVINCE K Luristan

AREA NO. 225 | SUBJECT 4x4 | SUBJECT DAM | SUBJECT | SUBJECT | SUBJECT | SUBJECT | SUBJECT | SUBJECT

AHVAZ (Dez) | ROAD | TO | DEZFUL

KERMAN

425

DATE OF PHOTO	TYPE	QUALITY	CLASS	NO OF CAMS
1154 6 -2	SL	1	A	2

CLASSIFICATION U.U.O. | CUTTING ST [illegible]

STATINTL [redacted]

GPO 918731

Approved For Release 2000/06/02 : CIA-RDP78-05867A000401380006-8

Approved For Release 2000/06/02 : CIA-RDP78-05867A000401380006-8

PHOTO NO 879490 | LOT NO R 5891 | MAP REFERENCE C | LATITUDE 33°28'N | LONGITUDE 49°4'E

COUNTRY IRAN | PROVINCE KHUZISTAN

AREA NO 745K | SUBJECT 236 | SUBJECT AKT | SUBJECT | SUBJECT | SUBJECT | SUBJECT | SUBJECT | SUBJECT

3 DOWN | RUD | (NR) | 18 | | | BR | 23 | DGE | 30 | O

31 VER | 33 E2 | R | 30 | IVER | 33 | AT | FEE | 40

43 D | DOCKS | S | 30 | OF | TOWN

1-29

DATE OF PHOTO	TYPE	QUALITY	CLASS	NO. OF CARDS
1154 6 2	4	1	4	2

CLASSIFICATION O.U.O. | CATEGORIZED BY [illegible]

STATINTL [redacted]

890 618791

Approved For Release 2000/06/02 : CIA-RDP78-05867A000401380006-8

Approved For Release 2000/06/02 : CIA-RDP78-05867A000401380006-8

PHOTO NO. 879491 | LOT NO. R 5891 | MAP REFERENCE C | LATITUDE 3325N | LONGITUDE 4904E

COUNTRY IRAN | PROVINCE KHUZISTAN

AREA NO. 725K | SUBJECT 536 | SUBJECT | SUBJECT | SUBJECT | SUBJECT | SUBJECT | SUBJECT | SUBJECT

DOWRUD (NR) DEZ RIVER

RAB OF TOWN.

1-29

DATE OF PHOTO 1154-62 | TYPE 4 | QUALITY 1 | CLASS 4 | NO. OF CARDS 1

CLASSIFICATION U.U.O. | CATTONED BY

STATINTL [redacted]

Approved For Release 2000/06/02 : CIA-RDP78-05867A000401380006-8

PHOTO ANALYSIS

STAT 879701

Approved For Release 2000/06/02 : CIA-RDP78-05867A000401380006-8

PHOTO NO 879492 | LOT NO R 5891 | MAP REFERENCE C | LATITUDE 3203 N | LONGITUDE 4851 E

COUNTRY IRAN | PROVINCE KHUZISTAN

AREA NO 725K | SUBJECT 018 | SUBJECT 036 | SUBJECT | SUBJECT | SUBJECT | SUBJECT | SUBJECT | SUBJECT

1	H	U	S	H	I	A	R	10	K	A	R	U	N	15	R	I	V	E	20
R				25				30						35					40
				45				50											

29

DATE OF PHOTO			TYPE	QUALITY	CLASS	NO. OF CARDS
1954	6	2	4	1	4	2

CLASSIFICATION U.U.O. | CAPTIONED BY [redacted]

STATINTL

[redacted]

670 618791

Approved For Release 2000/06/02 : CIA-RDP78-05867A000401380006-8

Approved For Release 2000/06/02 : CIA-RDP78-05867A000401380006-8

PHOTO NO. 879193 | LOT NO. R 5891 | MAP REFERENCE C | LATITUDE 3203N | LONGITUDE 4851E

COUNTRY IRAN | PROVINCE KHUZISTAN

AREA NO. 725K | SUBJECT D36 | SUBJECT AL8 | SUBJECT | SUBJECT | SUBJECT | SUBJECT | SUBJECT | SUBJECT

SHUSHTAR (NR) FERRY

KARUN RIVER

29

DATE OF PHOTO	TYPE	QUALITY	CLASS	NO. OF CARDS
1154-6 2	4	1	4	2

CLASSIFICATION O.U.O. | CAPTIONED BY

STATINTL [redacted]

GPO 818791

Approved For Release 2000/06/02 : CIA-RDP78-05867A000401380006-8

Approved For Release 2000/06/02 : CIA-RDP78-05867A000401380006-8

PHOTO NO 879491 | LOT NO R 5491 | MAP REFERENCE C | LATITUDE 3119N | LONGITUDE 4842E

COUNTRY IRAN | PROVINCE KHUZISTAN

AREA NO 125K | SUBJECT AHC | SUBJECT | SUBJECT | SUBJECT | SUBJECT | SUBJECT | SUBJECT | SUBJECT

AHVAZ (NR) INTAKE AT
HYDROELECTRIC PLANT
ON DEZ RIVER.

17

DATE OF PHOTO	TYPE	QUALITY	CLASS	NO OF CARDS
1154-6 2	4	1	4	1

CLASSIFICATION U.U.O. | CAPTIONED BY

STATINTL [redacted]

679 918791

Approved For Release 2000/06/02 : CIA-RDP78-05867A000401380006-8

Approved For Release 2000/06/02 : CIA-RDP78-05867A000401380006-8

PHOTO NO 879495 | LOT NO R 5891 | LAT/LONG REFERENCE C | LATITUDE 3203N | LONGITUDE 4851E

COUNTRY IRAN | PROVINCE Khuzistan

AREA NO 725K | SUBJECT 236 | SUBJECT XIB

SHWB HTAR KARUN R. / W

RWATER SPILLING FROM

APERTURE WASTE

MILLING

29

DATE OF PHOTO	TYPE	QUALITY	CLASS	NO. OF CARDS
1157-6 2	4	1	4	2

CLASSIFICATION U.U.O. | CATALOGUED BY [illegible]

STATINTL [redacted]

Approved For Release 2000/06/02 : CIA-RDP78-05867A000401380006-8

PHOTO ANALYSIS REPORT

GPO 918791

Approved For Release 2000/06/02 : CIA-RDP78-05867A000401380006-8

PHOTO NO 879496 | LOT NO R 5891 | MAP REFERENCE C | LATITUDE 31 19N | LONGITUDE 48 42E

COUNTRY IRAN | PROVINCE KHUZISTAN

AREA NO 725K | SUBJECT 536 | SUBJECT AJC | SUBJECT | SUBJECT | SUBJECT | SUBJECT | SUBJECT | SUBJECT

AHVAZ (AR) KARUN RIVER

RASOF CITY WATER

ANK RBG

9-29

STATINTL

[redacted]

DATE OF PHOTO	TYPE	QUALITY	CLASS	NO. OF CARDS
1154-6 2	4	1	4	2

CLASSIFICATION O.U.O. | CAPTIONED BY

Approved For Release 2000/06/02 : CIA-RDP78-05867A000401380006-8

600 919791

Approved For Release 2000/06/02 : CIA-RDP78-05867A000401380006-8

PHOTO NO 379497 | LOT NO R 5891 | MAP REFERENCE C | LATITUDE 32 23N | LONGITUDE 48 24 E

COUNTRY IRAN | PROVINCE KHUZISTAN

AREA NO 225K | SUBJECT A 42 | SUBJECT 300

DEZFUL (NR) DAM SITE

ON DEZ R. RIVER

1-29

DATE OF PHOTO 1151-64 | TYPE 4 | QUALITY 1 | CLASS 4 | NO. OF CARDS 02

CLASSIFICATION O.U.O. | CAPTIONED BY [redacted]

STATINTL

Approved For Release 2000/06/02 : CIA-RDP78-05867A000401380006-8

PHOTO ANALYSIS REPORT

GPO 918791

Approved For Release 2000/06/02 : CIA-RDP78-05867A000401380006-8

PHOTO NO 879498 | LOT NO R 5871 | MAP REFERENCE C | LATITUDE 3223N | LONGITUDE 4824E

COUNTRY IRAN | PROVINCE KHUZISTAN

AREA NO 725K | SUBJECT RHV | SUBJECT ALT

DEZFUL (NE) IRR GRT / O

NEAR AL ☆ OIL CITY

29

DATE OF PHOTO	TYPE	QUALITY	CLASS	NO. OF CARDS
1154 6 2	4	1	4	2

CLASSIFICATION O.U.O | CAPTIONED BY [redacted]

STATINTL

Approved For Release 2000/06/02 : CIA-RDP78-05867A000401380006-8

PHOTO ANALYSIS SECTION

GPO 918761

Approved For Release 2000/06/02 : CIA-RDP78-05867A000401380006-8

PHOTO NO. 879499 | LOT NO. R 5871 | MAP REFERENCE C | LATITUDE 31 19N | LONGITUDE 48 42E

COUNTRY IRAN | PROVINCE Khuzistan

AREA NO. 725K | SUBJECT AGP | SUBJECT ALE | SUBJECT | SUBJECT | SUBJECT | SUBJECT | SUBJECT | SUBJECT

ANVAZ (NR) REED MAT

MADE IN SHAMEL AREA

FILING BROUGHT TO POINT FOR

SHIPPING BY TRUCK.

35

DATE OF PHOTO	TYPE	QUALITY	CLASS	NO. OF CARDS
11 5 7 6	4	1	4	2

CLASSIFICATION U.U.O. | CAPTIONED BY

STATINTL

Approved For Release 2000/06/02 : CIA-RDP78-05867A000401380006-8

PHOTO ANALYSIS REPORT

GPO 910781

Approved For Release 2000/06/02 : CIA-RDP78-05867A000401380006-8

PHOTO NO.	LOT NO.	MAP REFERENCE	LATITUDE	LONGITUDE
879500	R 5891	C	3223N	4824E

COUNTRY: IRAN
PROVINCE: KHUZISTAN

AOI & NO.	SUBJECT	SUBJECT	SUBJECT	SUBJECT	SUBJECT	SUBJECT	SUBJECT	SUBJECT
225K	C26	AGP						

DEZFUL HANDMADE T U
OBS 1 W BAZAAR.

10

DATE OF PHOTO	TYPE	QUALITY	CLASS	NO. OF CARDS
1151-62	4	1	4	3

CLASSIFICATION: O.U.O.
CAPTIONED BY: [redacted]

STATINTL

Approved For Release 2000/06/02 : CIA-RDP78-05867A000401380006-8